










-  Existing School Sites
 -  1/4 Mile Radius from School
 -  1 Mile Radius from School
 -  Lower Miller Creek Site
 -  Marilyn Park Site
 -  Meriwether Site
- Elementary School Attendance Boundaries**
-  Chief Charlo
 -  Cold Springs
 -  Russell



1111 E. BROADWAY | MISSOULA, MT 59802
WWW.WGMGROUP.COM

PROJECT: 120508 BY: CEG
FILE: CSS_Site_Study REVIEWED: BC
PATH: W:\Projects\120508\ GIS\MXD\ DATE: 8/31/2015

Disclaimer: This map is neither a legally recorded map nor a survey and is not intended to be used as such. WGM Group does not guarantee the accuracy, current status, or completeness of the material contained herein and is not responsible for any misuse or misrepresentation of this information or its derivatives. This map is a graphic representation and is to be used for general planning purposes only.

Preliminary



COLD SPRINGS SCHOOL SITE STUDY